

5 Sunset Lane
Aquinnah, MA

Offered at ~ **\$1,475,000**

- ❖ Exceptional Ocean Views
Walk to Aquinnah Cliffs
Scenic Views of Gay Head Lighthouse
High End Custom – Quality Construction
1,445± SF Living Area
2.1±Acres



Retained to Market by:



Hartel Realty

230 Jones Road
Suite 6
Falmouth, MA

| 40 Willard Street
Suite 207
Quincy, MA

Greg Hartel
617-256-3169
Greg@HartelRealty.com

Paul Hartel
508-274-9138
Paul@HartelRealty.com

Main Office
508-444-0172
www.HartelRealty.com

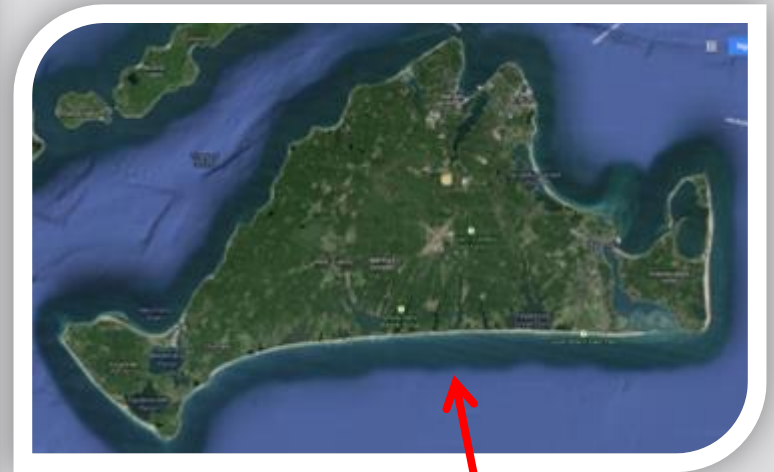
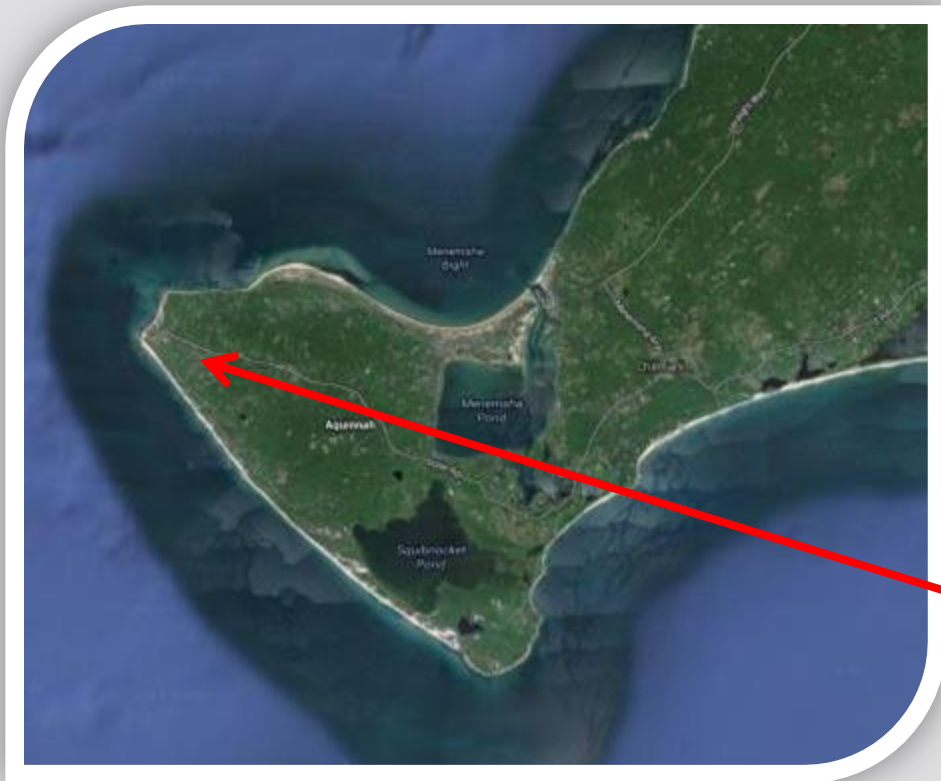
PROPERTY SYNOPSIS

- * Address: 5 Sunset Lane, Aquinnah, MA
- * County: Dukes
- * Land Area: 2.1± Acres
- * Rooms: 7 Rooms, 4 Bedrooms, 1.5 Baths
- * Basement: Yes – Partial / Unfinished
- * Heat: Electric
- * FY 2014
Assessment: \$1,256,500
- * FY 2014 Tax: \$5,893/Annual

PROPERTY/AREA

- * Aquinnah is located at the south western end of the island of Martha's Vineyard. Known for its natural seascape and landscape, Aquinnah has preserved the land in its natural state. Aquinnah, is the home of the Wampanoag Tribe of Gay Head, of which many descendants still reside here today.
- * The famous Aquinnah Cliffs, where the Gay Head Lighthouse is, presents a rare and beautiful natural feature.
- * According to the 2012 Census, the estimated year round population was 385 people.

SATELLITE MAP

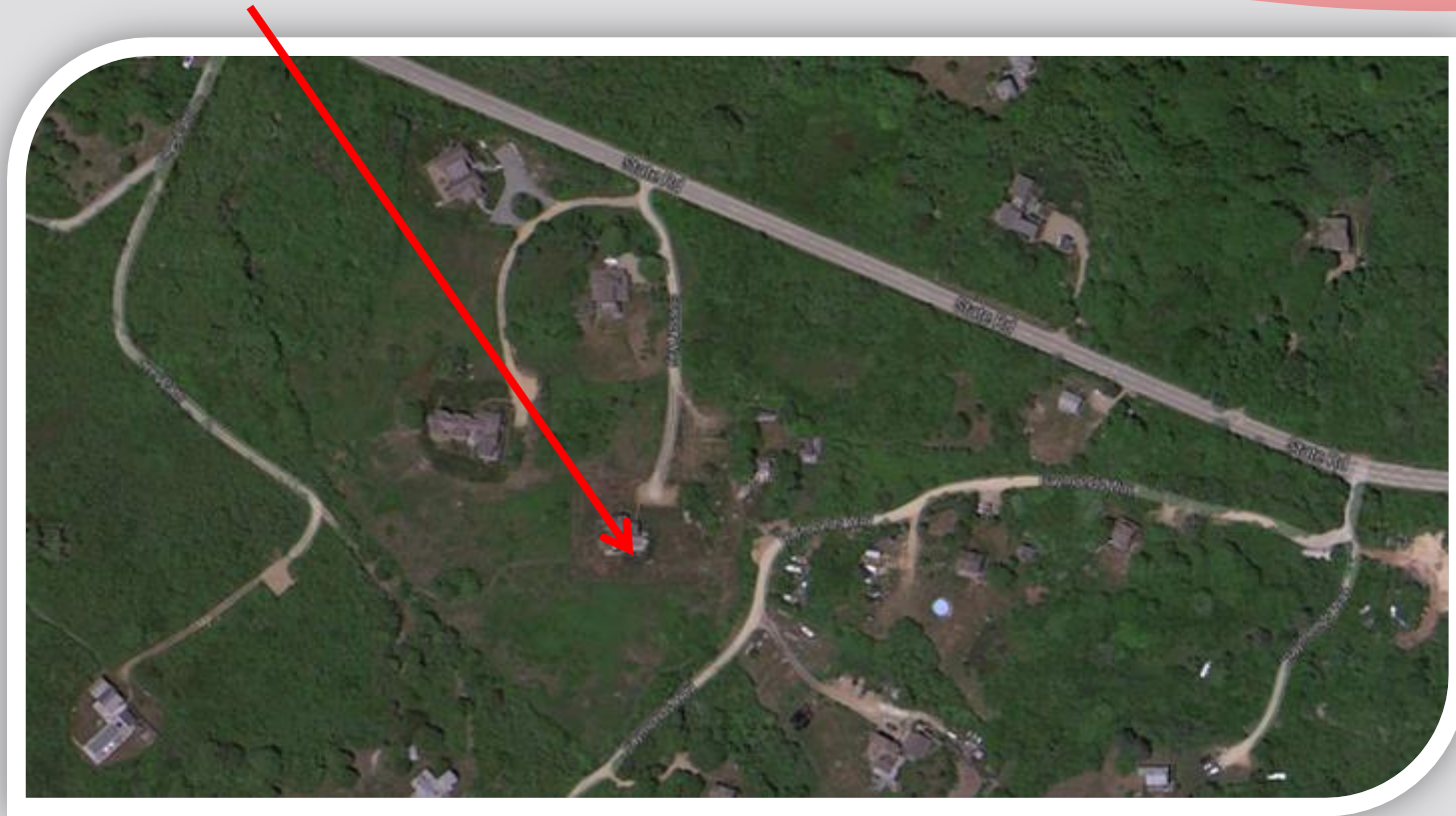


Martha's Vineyard

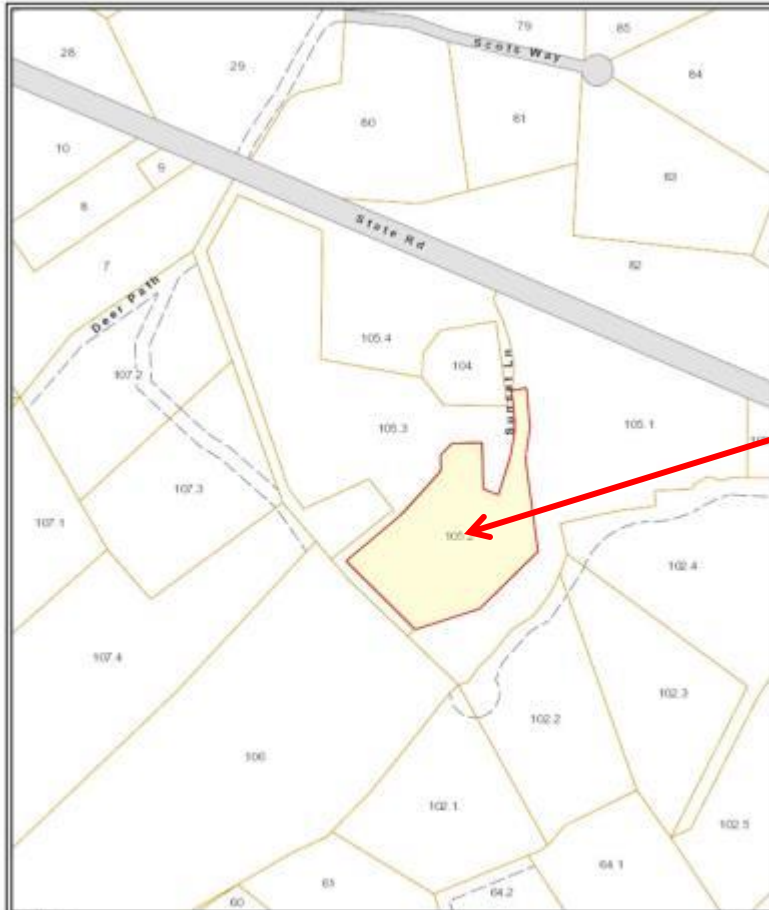
5 Sunset Lane
Aquinnah, MA

SATELLITE CLOSE UP

5 Sunset Lane
Aquinnah, MA



ASSESSOR MAP



**5 Sunset Lane
Aquinnah, MA**

**Parcel: Map 6
Block 105.2**





Aquinnah, MA
1 Inch = 213 Feet
November 07, 2014





Data shown on this map is provided for planning and informational purposes only. The municipality and CAI Technologies are not responsible for any use for other purposes or misuse or misrepresentation of this map.

www.cai-tech.com
CAI Technologies

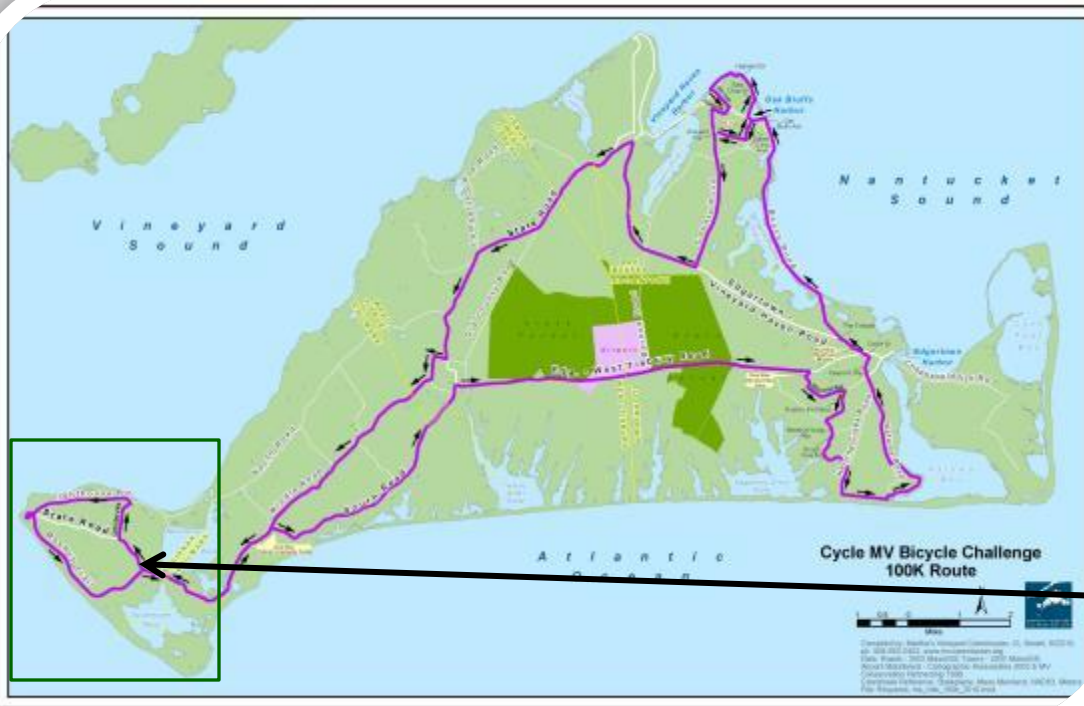
EXTERIOR VIEWS



INTERIOR VIEWS



BIKE MAP



Aquinnah
Bike Route